





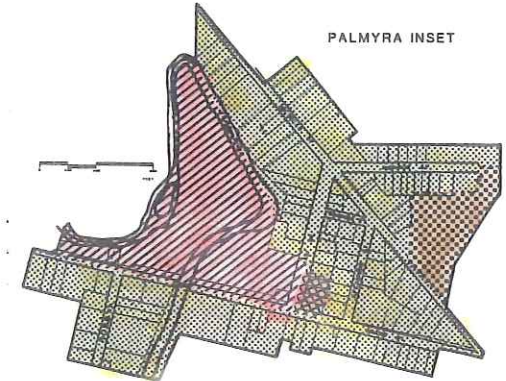




PALMYRA TOWNSHIP

**ZONING MAP**

-  F Farming
-  RF Residential & Farming
-  MF Mobile Home
-  O Office
-  C Commercial
-  LI Light Industrial
-  I General Industrial



PALMYRA INSET

 <p><b>REGION 2 PLANNING COMMISSION</b>  <small>Lenawee County Tower Building - 1000 Park          100 Park Michigan Street          Lenawee, Michigan 48850          517-235-2000</small></p>	 <p>SCALE IN FEET          0 1000 2000 3000 4000</p> <p><b>LENAWEE COUNTY, MICHIGAN</b>          FEBRUARY 1974</p>	<p><b>CERTIFICATION</b></p> <p>This is to certify that this is the Official Zoning Map referred to in the Zoning Ordinance of Palmyra Township adopted on 10/27/93.</p> <p>TOWNSHIP SUPERVISOR _____ DATE _____          TOWNSHIP CLERK _____ DATE _____          Previous Revision _____ Revision _____</p>
---	---	--